

# Maps & Transportation

---

Public Transportation Access 434

Shuttle Service 434

Driving Information 437

On Arrival 438

Visitor Parking 440

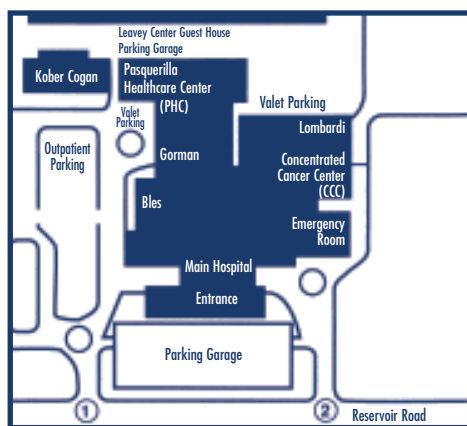
Wheelchair Access 440

---

# Maps & Transportation Information

For Maps and Transportation brochures call Physician Access at (202) 342-3300.

For directions to Georgetown University Hospital call (202) 444-9220.



Georgetown University Hospital  
3800 Reservoir Road, NW  
Washington, DC 20007-2113

## PUBLIC TRANSPORTATION ACCESS

**Metrobus and Metrorail  
Transit Information**

**(202) 637-7000**

**Georgetown University Hospital  
Shuttle Service**

**(202) 444-RIDE (7433)**

Georgetown University Hospital provides free shuttle service for patients and employees from the Rosslyn and Dupont Circle Metro stations Monday – Friday from 5:30 a.m. – 11:45 p.m. Buses depart every 15 minutes during peak hours of 6:30 a.m. – 9:30 a.m. and 3:30 p.m. – 6:30 p.m. At other times departures occur every 30 minutes. The Rosslyn station is located at 19th and Moore Streets, and the Dupont Circle station is at Massachusetts Avenue and 20th Street, NW.

The hospital campus stop is located outside the Darnell/Leavey Center; shuttles run between 5:30 a.m. – 6:45 p.m. For safety and security, the evening stop, from 7:00 p.m. – 11:45 p.m., is located outside the Emergency Department. Weather and traffic conditions may alter this schedule.

## TRANSPORTATION INFORMATION

---

Hospital employees must show an ID badge when boarding. Patients may obtain shuttle passes from Concierge Desks located on the first floor of the main hospital and ground floor of the Pasquerilla Healthcare Building. Passes are also available from the Patient & Physician Advocacy Department by calling (202) 444-3040.

For more shuttle information call (202) 444-RIDE (7433) or visit the hospital website at [www.georgetownuniversityhospital.org](http://www.georgetownuniversityhospital.org) and click on Maps & Visitors and Information and follow the Maps & Directions link.

### **Airport Transfer**

---

Bus — service from and to Reagan National, Baltimore-Washington and Dulles airports — shared ride or exclusive service; call 1-800-258-3826 (1-800-BLUE VAN).

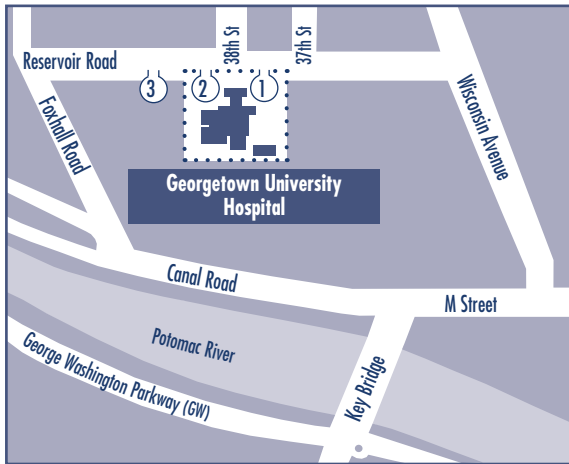
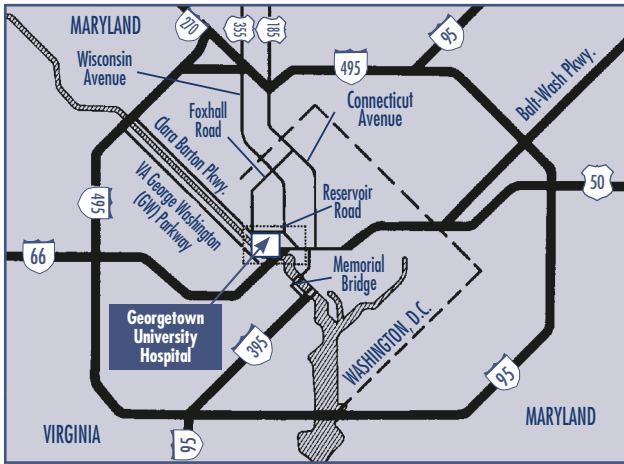
Metrorail — Blue and Yellow Lines service Reagan National Airport; call Metro Transit Information (202) 637-7000.

### **Other Assistance**

---

Georgetown University Hospital Case Management . . . . .(202) 444-3750  
Georgetown University Hospital Patient Care Line . . . . .(202) 444-CARE (2273)  
Emergency Room Text Telephone (TDD). . . . .(202) 444-4740

# TRANSPORTATION INFORMATION



**DRIVING INFORMATION**

*From Washington, DC*

**From Northwest Washington**

---

Take Wisconsin Ave. South to Reservoir Rd. Turn right.

**From Southeast Washington**

---

Take Pennsylvania Ave. West to Independence Ave. Bear left. Take Independence to 12th St. Turn right onto 12th St. to Massachusetts Ave. Turn left onto Mass Ave. Stay on Mass Ave. through underpass to Scott Circle. From the circle take Rhode Island Ave. (west) to M St. Bear right on M St. Follow to Wisconsin Ave. Turn right on Wisconsin to Reservoir Rd. Turn left on Reservoir Rd.

**From Northeast Washington**

---

Take Rhode Island Ave. West until it merges into M St. after Scott Circle. Take M St. to Wisconsin Ave. Turn right onto Wisconsin Ave. Take Wisconsin Ave. to Reservoir Rd. and turn left.

*From Maryland*

**From I-270**

---

Take I-270 South toward Washington. Exit Rte. 355 Wisconsin Ave. South. Take Wisconsin Ave. South to Reservoir Rd. Turn right. Or take Wisconsin Ave. and veer to the right onto 37th St. Follow 37th St. to Reservoir Rd. and turn right.

**From I-95**

---

Take I-95 South to I-495 West to Silver Spring. Exit Rte. 355 Wisconsin Ave. South to Washington. Take Wisconsin Ave. South to Reservoir Rd. Turn right.

**From Baltimore-Washington Parkway or Route 50 Westbound**

---

Take BW Parkway or Rte. 50 West to New York Ave. Take New York Ave. until it merges into Massachusetts Ave. (at Seventh St.) Stay on Mass Ave. through underpass to Scott Circle. From the circle take Rhode Island Ave. (West) to M St. Bear right on M St. Follow to Wisconsin Ave. Turn right on Wisconsin Ave. to Reservoir Rd. Turn left on Reservoir Rd.

**From Southern Maryland**

---

Take I-295 Washington to I-395 south/Richmond. Exit at 12th St. and stay right. Take 12th St. north to Massachusetts (Mass.) Ave. Turn left onto Mass. Ave. Stay on Mass. Ave. through underpass to Scott Circle. From the circle take Rhode Island Ave. (west) to M St. Bear right on M St. Follow to Wisconsin Ave. Turn right on Wisconsin Ave. to Reservoir Rd. Turn left on Reservoir Rd.

## TRANSPORTATION INFORMATION

---

### *From Northern Virginia*

#### **From I-66 (after 9 a.m.)**

---

Take I-66 east to the Rosslyn-Key Bridge Exit. Stay in left lane and follow signs to Key Bridge. Cross Key Bridge and stay in left lane. Turn left onto Canal Road. Stay in right lane. Bear right onto Foxhall Rd. Turn right onto Reservoir Rd.

#### **From I-395**

---

Take I-395 north. Exit Washington Blvd. to Rosslyn. Take Washington Blvd. and follow signs to Rosslyn and Key Bridge. Cross Key Bridge. Turn left onto Canal Rd. Stay in right lane. Bear right onto Foxhall Rd. Turn right at Reservoir Rd.

#### **From Route 50 Eastbound**

---

Follow Route 50 east and take the Rosslyn-Key Bridge exit. Follow signs to Key Bridge. Cross Key Bridge and turn left onto Canal Road. Stay in right lane. Bear right onto Foxhall Rd. Turn right at Reservoir Rd.

#### **From George Washington Parkway (after 9 a.m.)**

---

Take the GW Parkway south. Exit Key Bridge. Cross bridge and turn left onto Canal Rd. Stay in right lane. Bear right onto Foxhall Rd. Turn right at Reservoir Rd.

### **ON ARRIVAL ...**

#### **From Reservoir Road**

---

Use Entrance 1 for...

- Outpatient Parking and Valet Parking
- Bles Building
- Gorman Building
- Kober-Coogan Building
- Lombardi Cancer Research Center
- Outpatient Pharmacy
- Pasquerilla Healthcare Center

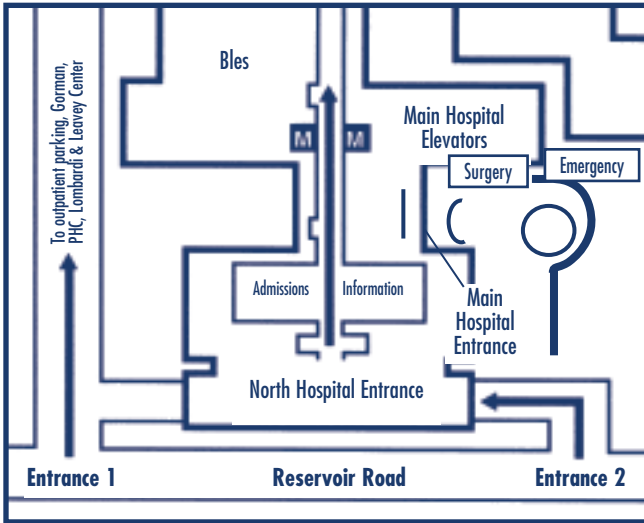
Use Entrance 2 for...

- Main Hospital Entrance
- Emergency Department
- Admissions Department
- North Hospital Entrance
- Hospital Parking Garage
- Same Day Surgery
- Radiology and MRI
- Concentrated Care Center (CCC)

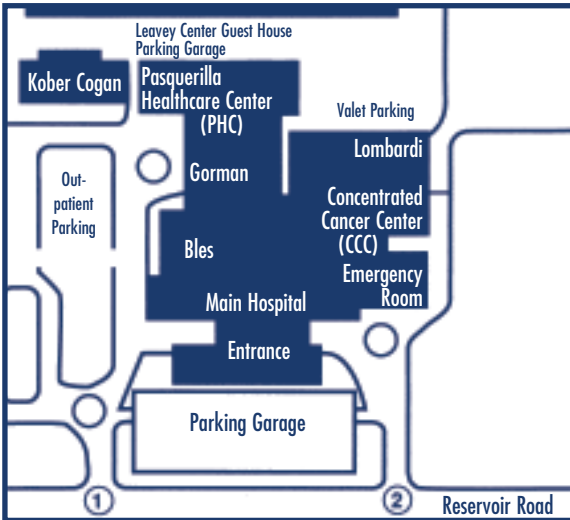
#### **Maps—Internal**

---

Hospital maps are available at the Concierge Desks in the Main and Pasquerilla (PHC) buildings.



First Floor Main Hospital



## TRANSPORTATION INFORMATION

---

### Visitor Parking

(202) 444-3802

All on-campus parking is paid parking. Visitors park in the outpatient parking lot (Entrance 1) or in the Hospital Parking Lot (Entrance 2). Valet parking at no additional charge is available at the Lombardi and Gorman/Pasquerilla building entrances. For our patients/visitors who use our services, please pick up discount parking stickers at outpatient registration areas, physician offices or concierge desks. Handicapped parking is available in all parking lots and garages.

### Regular Admissions

Patients should be dropped off at the Main Hospital Entrance. Enter at Entrance 2 (Emergency Department), go left past the guard booth to the circular drive and Hospital entrance at the top of the hill. The Admissions Office is around the corner from the Information Desk to the right of the Chapel. Parking is available in the Hospital parking garage (Entrance 2).

### Surgery/Same Day Surgery

Patients enter through Entrance 2, and proceed to the door under the green awning — the Surgery Center. The registration desk is just inside the door. Park in the Hospital parking garage at Entrance 2.

### Physician Visits

Generally, patients should proceed through Entrance 1 and park in the outpatient parking lot. Enter through the Pasquerilla Healthcare Center. Dropoff and valet parking are available outside the Pasquerilla/Gorman entrances.

### Wheelchair Access

Wheelchair accessibility for physician visits is best at the Gorman/Pasquerilla entrances (Entrance 1). For Admissions, Radiology and Surgery, use Entrance 2 for access to the Main and CCC Buildings.